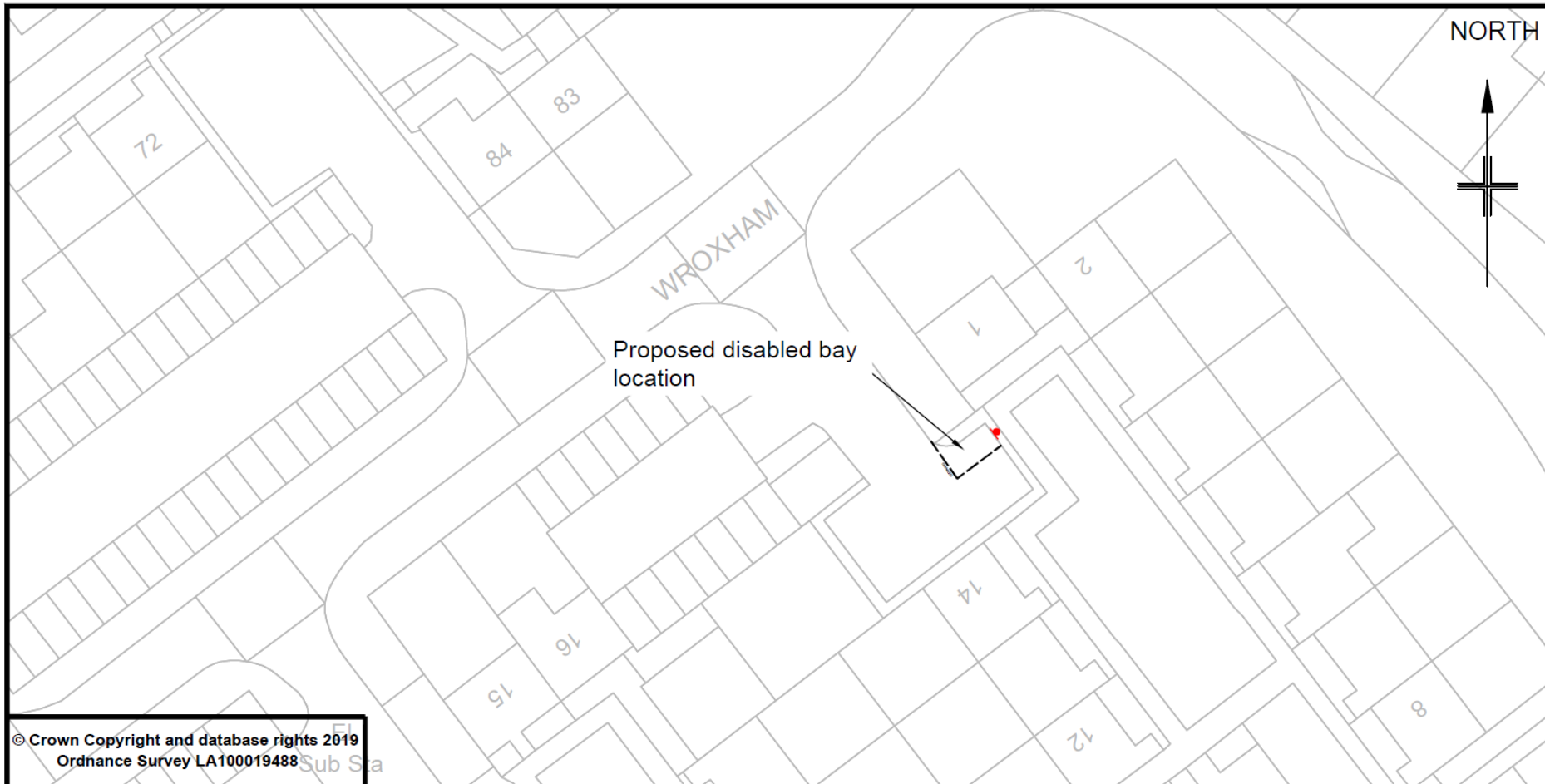


ANNEX A – ADVERTISED PROPOSAL PLANS

A – WROXHAM



© Crown Copyright and database rights 2019
Ordnance Survey LA100019488

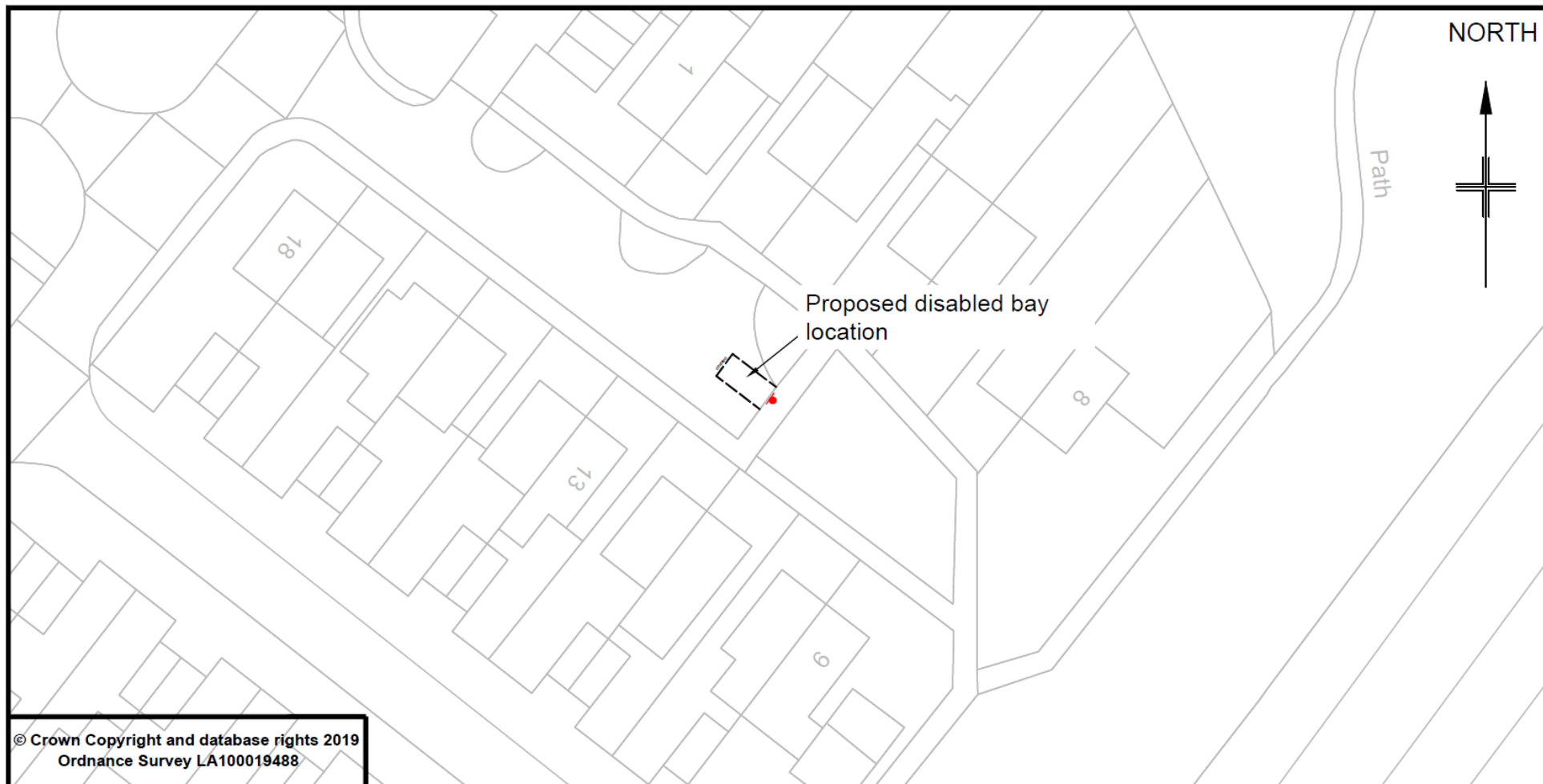


PLACE, PLANNING & REGENERATION
Transport Engineering Group

- Notes:**
1. Do not scale from drawing.
 2. All traffic management to be in accordance with Chapter 8 of the Traffic Signs Manual.
 3. Works commenced after viewing the relevant statutory undertakers drawings and searching using cable avoidance tools.
 4. Setting out carried out by BFC Engineer(s).

Project title Disabled Parking Bay 2023 - Phase 1		
Drawing title Wroxham - Disabled bay installation		
Prepared by GW	Checked by LC	
Scale 1:500 @ A4	Date October 2022	
Project No.	Drawing Number 5327/002	Amend Letter

B – HOLLAND PINES



© Crown Copyright and database rights 2019
Ordnance Survey LA100019488



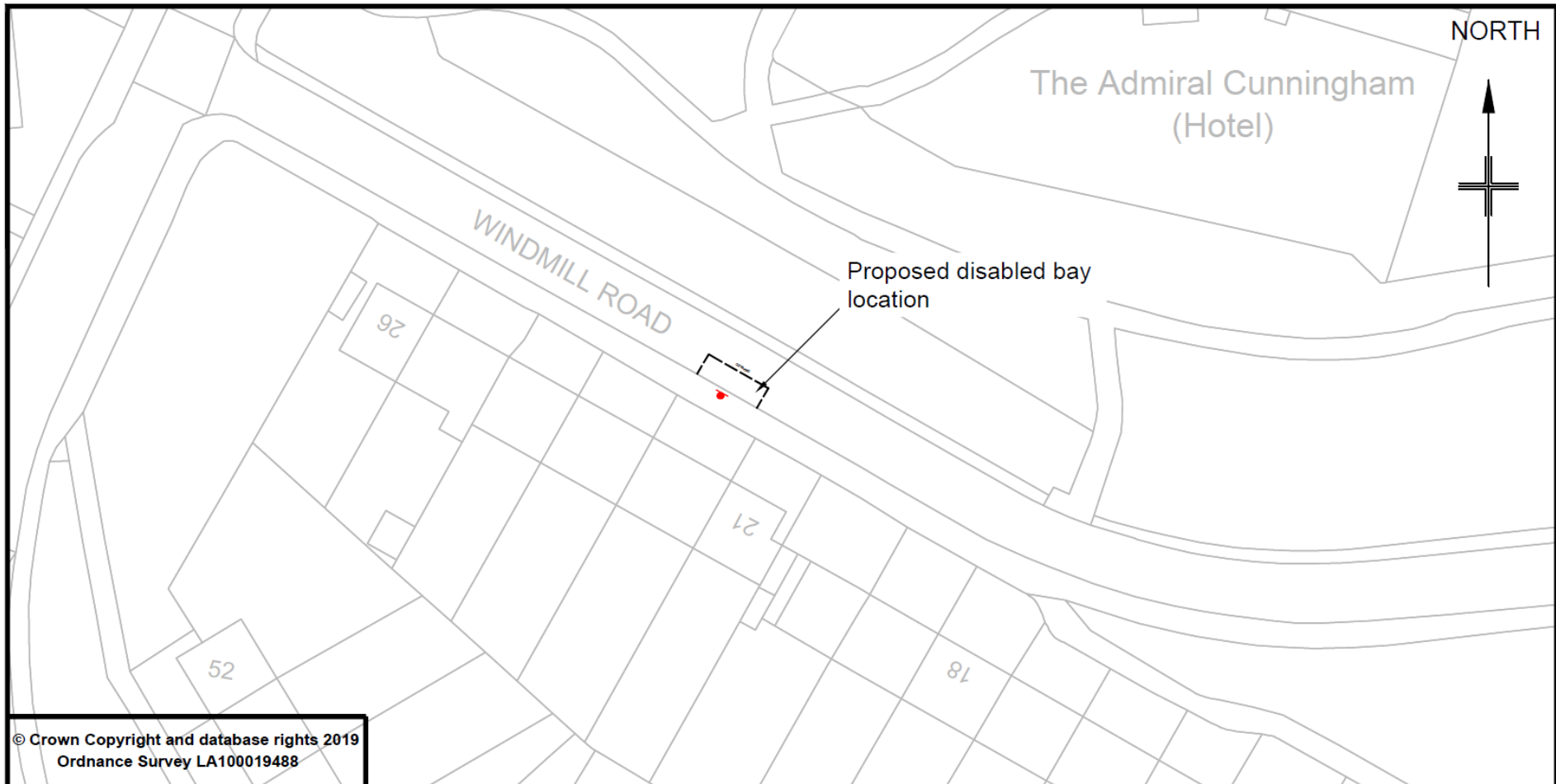
PLACE, PLANNING & REGENERATION
Transport Engineering Group

Notes:

1. Do not scale from drawing.
2. All traffic management to be in accordance with Chapter 8 of the Traffic Signs Manual.
3. Works commenced after viewing the relevant statutory undertakers drawings and searching using cable avoidance tools.
4. Setting out carried out by BFC Engineer(s).

Project title Disabled Parking Bay 2023 - Phase 1		
Drawing title Holland Pines - Disabled bay installation		
Prepared by GW	Checked by LC	
Scale 1:500 @ A4	Date October 2022	
Project No.	Drawing Number 5327/004	Amend Letter

C – WINDMILL ROAD



© Crown Copyright and database rights 2019
Ordnance Survey LA100019488



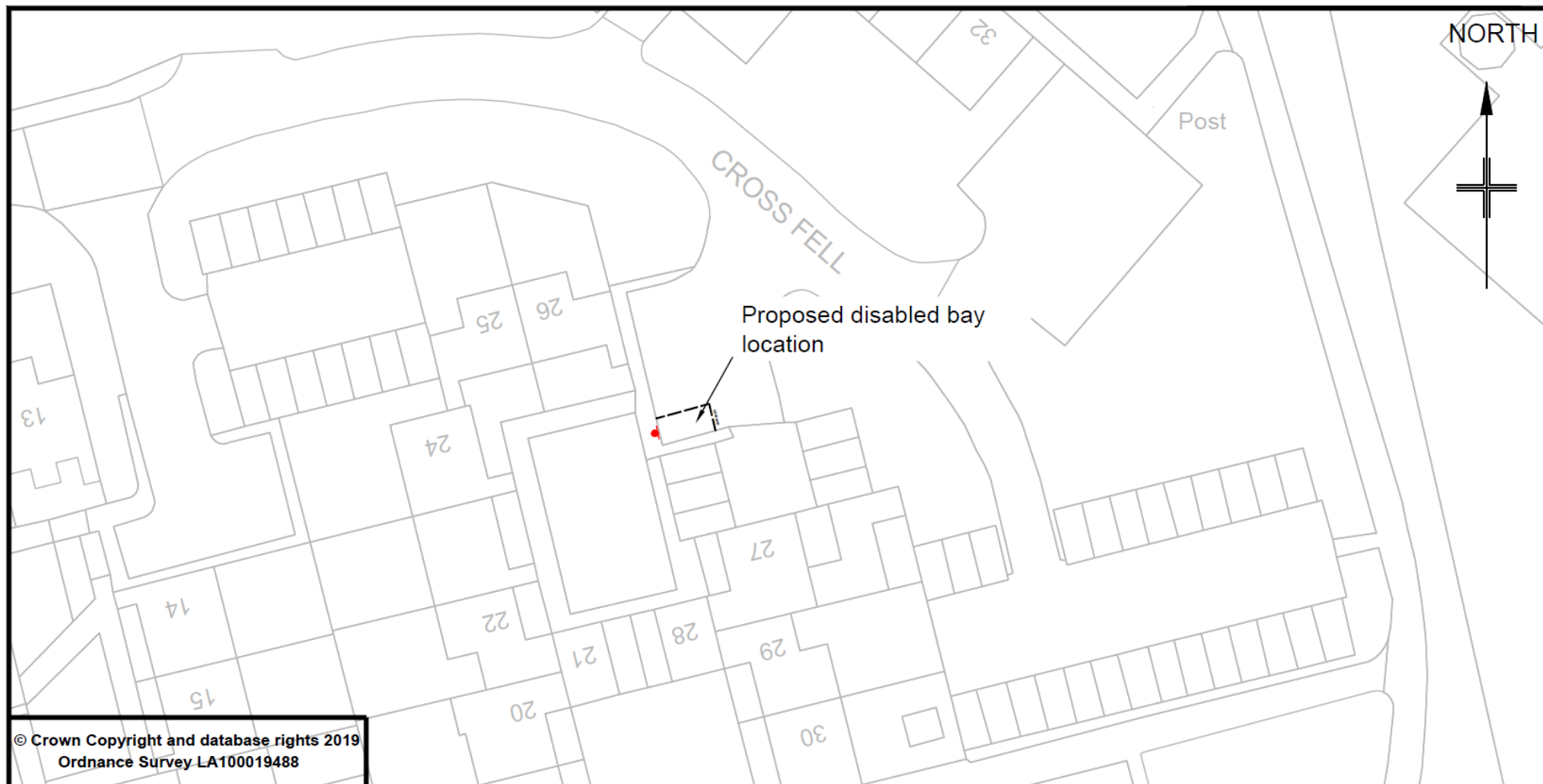
PLACE, PLANNING & REGENERATION
Transport Engineering Group

Notes:

1. Do not scale from drawing.
2. All traffic management to be in accordance with Chapter 8 of the Traffic Signs Manual.
3. Works commenced after viewing the relevant statutory undertakers drawings and searching using cable avoidance tools.
4. Setting out carried out by BFC Engineer(s).

Project title Disabled Parking Bay 2023 - Phase 1		
Drawing title Windmill Road - Disabled bay installation		
Prepared by GW	Checked by LC	
Scale 1:500 @ A4	Date October 2022	
Project No.	Drawing Number 5327/005	Amend Letter

D – CROSS FELL



© Crown Copyright and database rights 2019
Ordnance Survey LA100019488

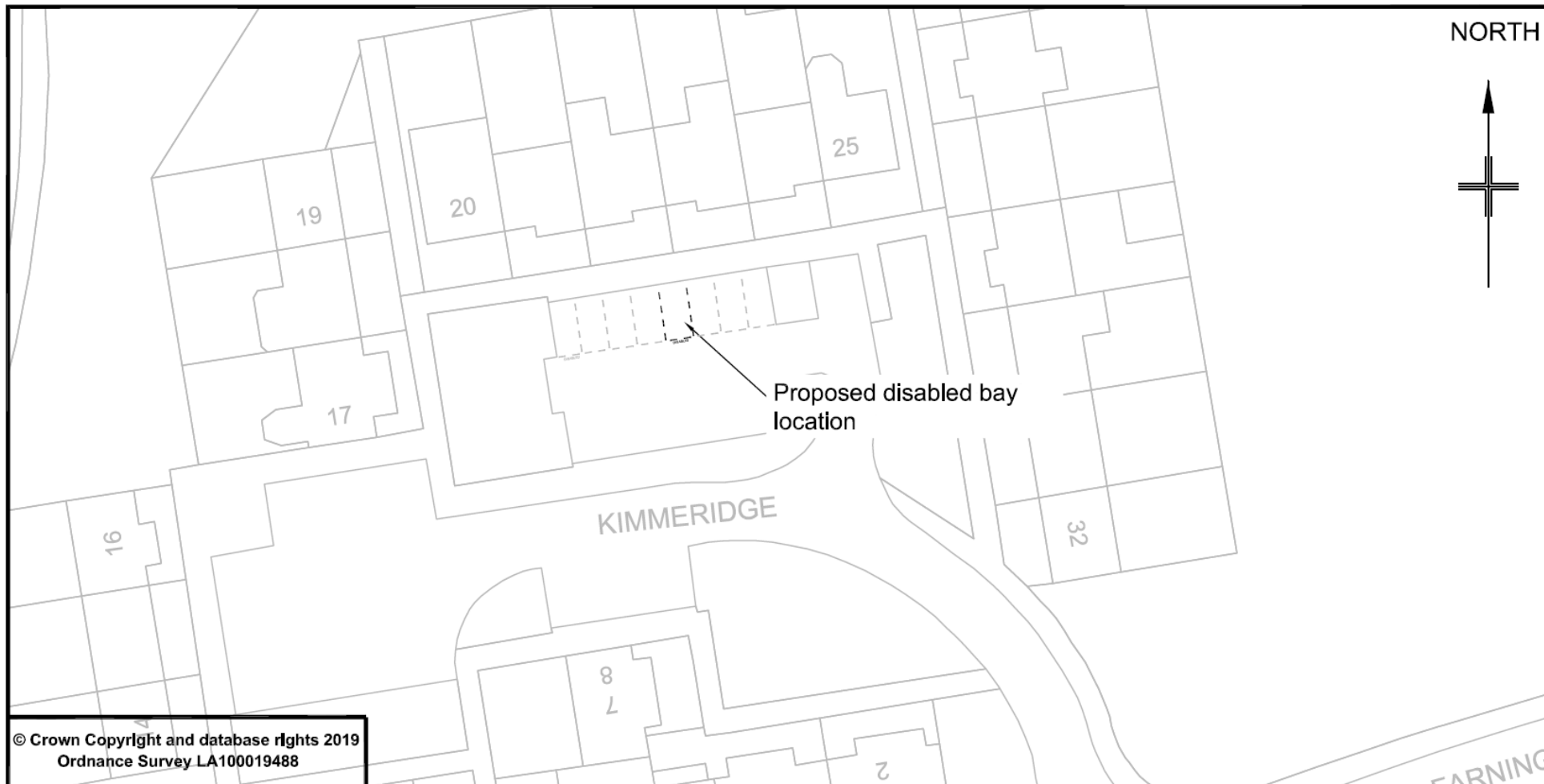


PLACE, PLANNING & REGENERATION
Transport Engineering Group

Notes:

1. Do not scale from drawing.
2. All traffic management to be in accordance with Chapter 8 of the Traffic Signs Manual.
3. Works commenced after viewing the relevant statutory undertakers drawings and searching using cable avoidance tools.
4. Setting out carried out by BFC Engineer(s).

Project title Disabled Parking Bay 2023 - Phase 1		
Drawing title Cross Fell - Disabled bay installation		
Prepared by GW	Checked by LC	
Scale 1:500 @ A4	Date October 2022	
Project No.	Drawing Number 5327/006	Amend Letter



© Crown Copyright and database rights 2019
Ordnance Survey LA100019488



PLACE, PLANNING & REGENERATION
Transport Engineering Group

Notes:

1. Do not scale from drawing.
2. All traffic management to be in accordance with Chapter 8 of the Traffic Signs Manual.
3. Works commenced after viewing the relevant statutory undertakers drawings and searching using cable avoidance tools.
4. Setting out carried out by BFC Engineer(s).

Project title Disabled Parking Bay 2023 - Phase 1		
Drawing title Kimmeridge - Disabled bay installation		
Prepared by GW	Checked by LC	
Scale 1:500 @ A4	Date October 2022	
Project No.	Drawing Number 5327/007	Amend Letter

F – HERBERT CLOSE



© Crown Copyright and database rights 2019
Ordnance Survey LA100019488



PLACE, PLANNING & REGENERATION
Transport Engineering Group

Notes:

1. Do not scale from drawing.
2. All traffic management to be in accordance with Chapter 8 of the Traffic Signs Manual.
3. Works commenced after viewing the relevant statutory undertakers drawings and searching using cable avoidance tools.
4. Setting out carried out by BFC Engineer(s).

Project title

Disabled Parking Bay 2023 - Phase 1

Drawing title

Herbert Close - Disabled bay installation

Prepared by

LC

Checked by

NR

Scale

1:500 @ A4

Date

December 2022

Project No.

Drawing Number

5327/008

Amend Letter

G – LAUREL TERRACE, HIGH STREET



© Crown Copyright and database rights 2019
Ordnance Survey LA100019488

74.1m



PLACE, PLANNING & REGENERATION
Transport Engineering Group

Notes:

1. Do not scale from drawing.
2. All traffic management to be in accordance with Chapter 8 of the Traffic Signs Manual.
3. Works commenced after viewing the relevant statutory undertakers drawings and searching using cable avoidance tools.
4. Setting out carried out by BFC Engineer(s).

Project title

Disabled Parking Bay 2023 - Phase 1

Drawing title

Laurel Terrace - Disabled bay installation

Prepared by

GW

Checked by

LC

Scale

1:500 @ A4

Date

October 2022

Project No.

Drawing Number
5327/003

Amend Letter